














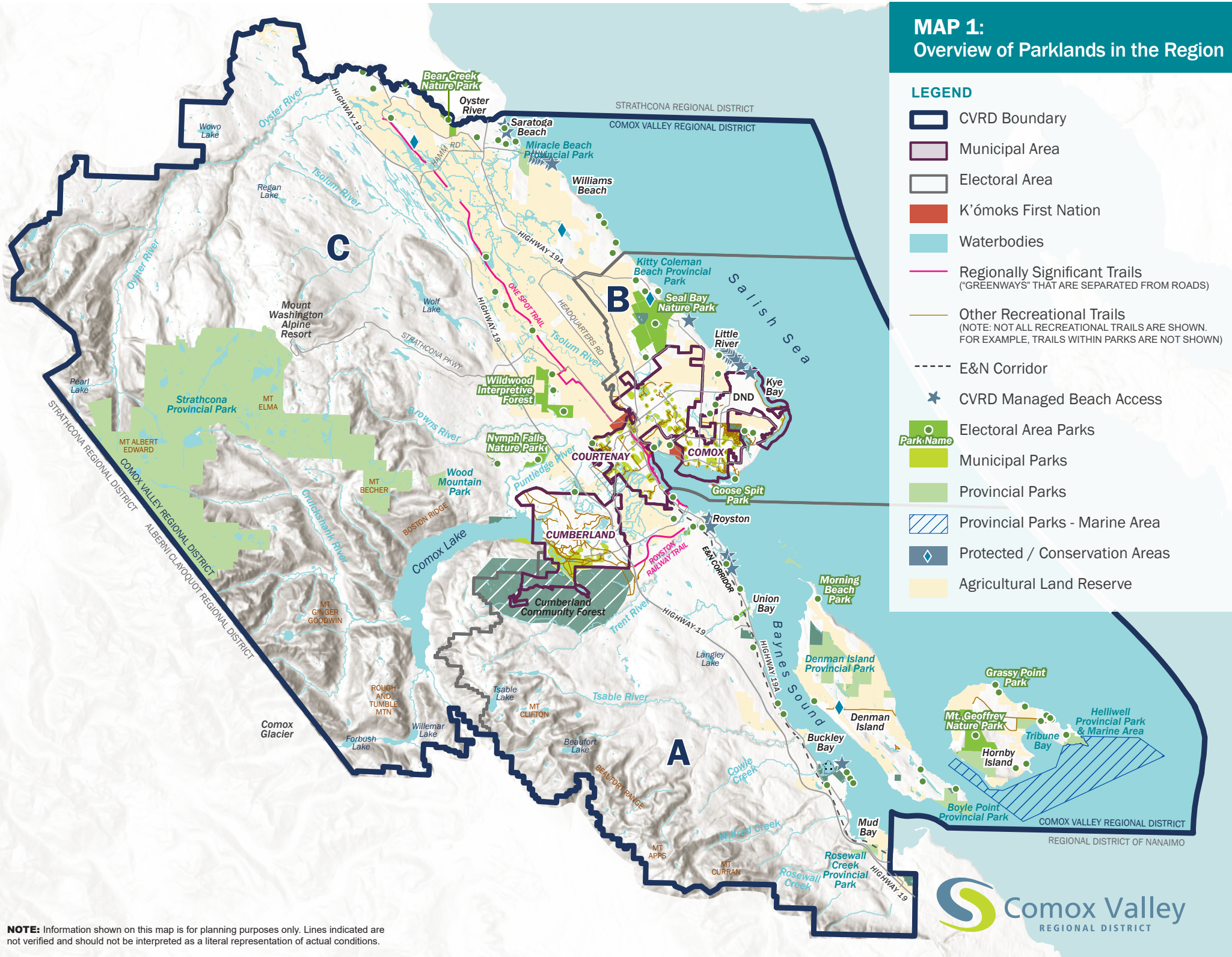


# MAP 1: Overview of Parklands in the Region

## LEGEND
















-  CVRD Boundary
-  Municipal Area
-  Electoral Area
-  K'ómoks First Nation
-  Waterbodies
-  Regionally Significant Trails  
(“GREENWAYS” THAT ARE SEPARATED FROM ROADS)
-  Other Recreational Trails  
(NOTE: NOT ALL RECREATIONAL TRAILS ARE SHOWN.  
FOR EXAMPLE, TRAILS WITHIN PARKS ARE NOT SHOWN)
-  E&N Corridor
-  CVRD Managed Beach Access
-  Electoral Area Parks
-  Municipal Parks
-  Provincial Parks
-  Provincial Parks - Marine Area
-  Protected / Conservation Areas
-  Agricultural Land Reserve





## MAP 2: Parklands in the Region Core

### LEGEND

-  CVRD Boundary
-  Municipal Area
-  Electoral Area
-  K'ómoks First Nation
-  Waterbodies
-  Regionally Significant Trails  
("GREENWAYS" THAT ARE SEPARATED FROM ROADS)
-  Other Recreational Trails  
(NOTE: NOT ALL RECREATIONAL TRAILS ARE SHOWN. FOR  
EXAMPLE, TRAILS WITHIN PARKS ARE NOT SHOWN)
-  E&N Corridor
-  CVRD Managed Beach Access
- ParkName**  
 Electoral Area Parks
- ParkName**  
 Municipal Parks
-  Cumberland Community Forest
-  Provincial Parks
-  Protected / Conservation Areas
-  Agricultural Land Reserve

