














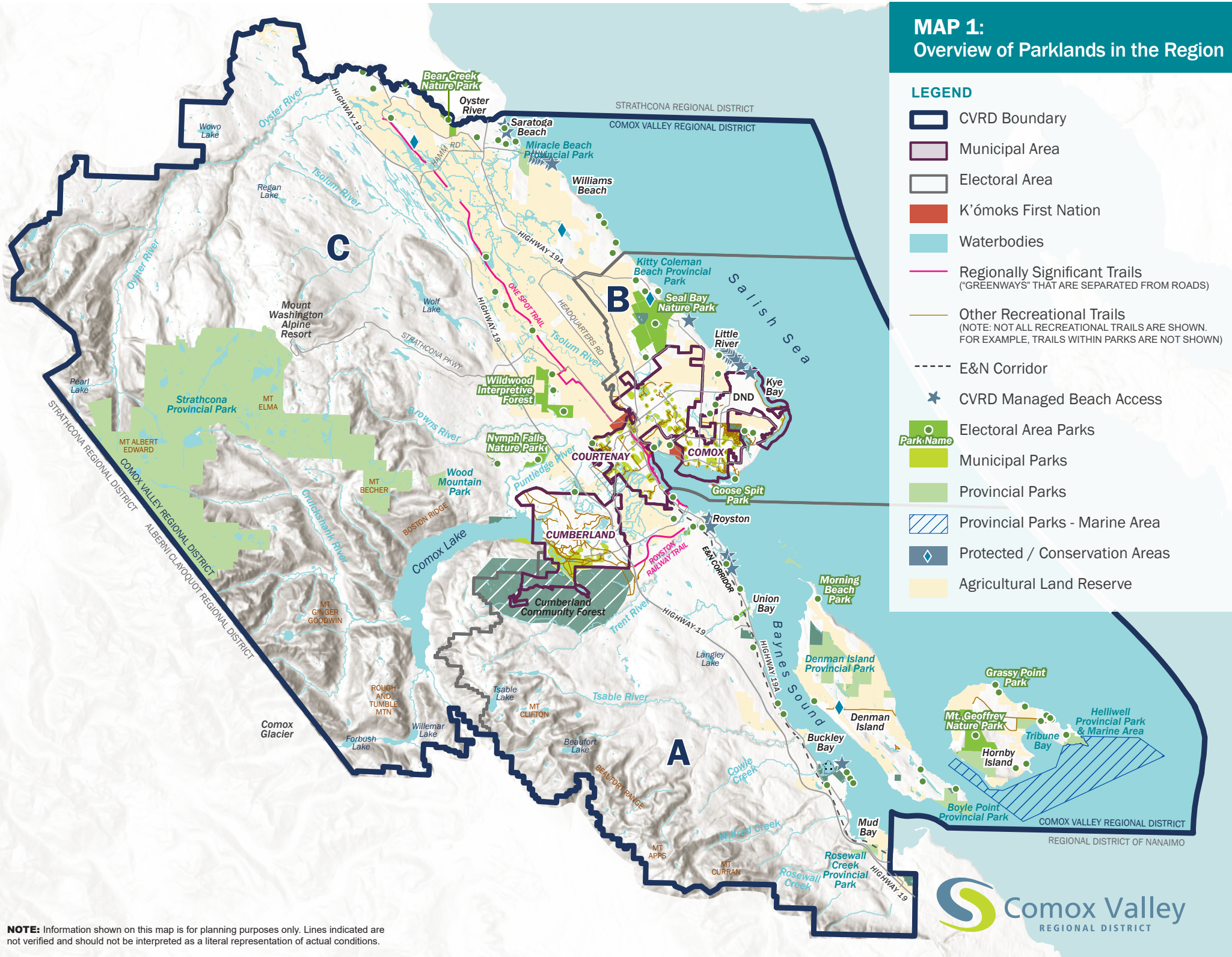


# MAP 1: Overview of Parklands in the Region

## LEGEND

-  CVRD Boundary
-  Municipal Area
-  Electoral Area
-  K'ómoks First Nation
-  Waterbodies
-  Regionally Significant Trails  
(“GREENWAYS” THAT ARE SEPARATED FROM ROADS)
-  Other Recreational Trails  
(NOTE: NOT ALL RECREATIONAL TRAILS ARE SHOWN.  
FOR EXAMPLE, TRAILS WITHIN PARKS ARE NOT SHOWN)
-  E&N Corridor
-  CVRD Managed Beach Access
-  Electoral Area Parks  
**ParkName**
-  Municipal Parks
-  Provincial Parks
-  Provincial Parks - Marine Area
-  Protected / Conservation Areas
-  Agricultural Land Reserve



**NOTE:** Information shown on this map is for planning purposes only. Lines indicated are not verified and should not be interpreted as a literal representation of actual conditions.